



 San Remo Beach (Mandurah Surf Life Saving Club)

Mandurah Accessible Beach Guide

Plan before you go

The City of Mandurah is dedicated to fostering an accessible and inclusive community for people with disability. This guide outlines the facilities available at various beaches and connected open spaces spanning Mandurah's south, central, and north areas.

The provided information is designed to empower people with disability to plan their visits, ensuring beach days are stress-free and enjoyable.

Whether someone wants to swim, relax, enjoy the view, or have a picnic with friends, this resource assists in making informed choices about accessible beach options in the area.

Beach Accessibility Social Stories

To assist with planning a visit to a beach in Mandurah, you can find a Social Story™ about the experience on the City's website. Simply scan the QR codes below to access the video and PDF document versions.

A Social Story™ helps to explain new experiences and environments, offering support to people who are nervous about visiting a place or event for the first time.

QR code for video:



QR code for PDF version:



For more information about access and inclusion in Mandurah for people with disability **scan this QR code.**



Popular Accessible Beach Locations

The beaches listed below were chosen by local people with disability as preferred locations, attributed to the accommodating natural environment and the availability of accessible amenities.

- Doddi's Beach (Shayne Street)
- Falcon Bay
- Keith Holmes Reserve
- Madora Bay Beach Road
- San Remo (Mandurah Surf Life Saving Club)
- Town Beach (Dolphin Drive)



Madora Bay Beach Road


To access reviews of local beaches, and to share your experiences, **visit the Spinal Life Accessible Australia web app** at www.accessibleaustralia.com.au or **scan this QR code**.



This guide highlights beach locations with accessible toilet amenities. For additional details about public toilet facilities in Mandurah, **scan the QR code** or **visit the National Toilet Map website** at toiletmap.gov.au

The website provides comprehensive information on location, accessibility, and opening hours of toilet facilities at beaches across Mandurah.



 Avalon Beach (Westview Parade)

Key

Refer to this key to explore the accessible facilities outlined for the beaches on the following two pages.



Accessible toilet



ACROD parking



Pram ramp



Connecting pathways



Accessible play equipment



Accessible water fountain



Accessible shelter and seating



Accessible BBQ



Beach matting or concrete pathway



Accessible lookout



Views of ocean/water (without being on the beach)








Accessible shower








Beach matting

Beach matting is installed at the following locations between November and April:

- Keith Holmes Reserve: Matting provided to the water and shade shelter.
- Orion Road: Approx 20m of matting, does not reach the water.
- Shayne Street (Doddi's Beach): Approx 15m of matting, does not reach the water and accessed from a grassed area.
- Town Beach (Off Dolphin Drive): Depending on tide, matting reaches close to the water.

A beach wheelchair and a beach walker are available to borrow for easier access on the sand (see pages 8–9 for details). Beach matting can shift over time, creating uneven or bumpy areas that may make it more difficult to manoeuvre a beach wheelchair. Visiting the site beforehand and having two people available to assist can help make navigation easier and safer.

Beach name						
Acerosa Boulevard South	Yes		No	Yes	Yes	
Avalon Beach (Westview Parade)	Yes	Yes	Yes	Yes	Yes	
Eastern Foreshore	Yes		Yes	Yes	Yes	
Falcon Bay	Yes		Yes	Yes	Yes	
Henson Street	Yes		Yes	Yes	Yes	
Hunter Street (Florida Beach)	Yes		Yes	No	No	
Keith Holmes Reserve (The Lido, Mandurah)	Yes		Yes	Yes	Yes	
Madora Bay Beach Road	Yes		Yes	Yes	Yes	
Mandurah Surf Life Saving Club (San Remo)	Yes		Yes	Yes	Yes	
Melros Beach	Yes	Yes	Yes	Yes	Yes	
Novara Foreshore Reserve (Cnr Owen Ave and Dampier Ave, Falcon)	Yes		Yes	Yes	Yes	
Orion Road	Yes		No	Yes	Yes	
Osprey Waters Foreshore Playground (Egret Point Rd, Erskine)	Yes		Yes	Yes	Yes	
Port Bouvard Surf Lifesaving Club (Pyramids Beach)	Yes	Yes	Yes	Yes	Yes	
Shayne Street (Doddi's Beach, Halls Head)	Yes		Yes	Yes	Yes	
Town Beach	Yes		Yes	Yes	Yes	

							
	Yes (near Boardwalk Blvd, play areas is in sand)	Yes	No	Yes (with support, near Boardwalk Blvd)	Yes	No	Yes
	No	Yes	Yes	Yes (with support)	Yes (with support)	Yes, concrete pathway to the shade shelter, not to water	No
	Yes		Yes	Yes (with support)	NA	No	Yes
	Yes	Yes	Yes	Yes	Yes	No	Yes
	Play area is in sand	Yes	Yes	Yes (with support)	No	No	Yes
	No	No	No	Yes	No	No	Yes
	Yes	Yes	Yes	Yes	NA	Yes, to the water and shade shelter	Yes
	No	No	Yes	No	Yes	No	No
	Yes (not all accessible)	No	Yes	Yes	Yes	Yes, concrete pathway to dune edge, not to water	Yes
	No	No	Play area in sand nearby at Melros Reserve	Yes (with support at Melros Reserve)	No	Yes (approx. 30m concrete pathway)	Yes
	Yes	Yes	Yes	Yes		No	Yes
	No	No	No	No	Yes	Yes (approx. 20m)	No
	Yes	Yes	Yes	Yes	No	No	Yes
	No	Yes	Yes	No	No	No	Yes
	No	Yes	Yes	No	No	Yes (approx. 15m)	Yes
	Play area is in sand	Yes	No	Yes (not an accessible BBQ)	No	Yes, close to water	Yes

Beach Wheelchairs and Beach Walker

Borrow beach wheelchairs or a beach walker for free from these locations.

Keith Holmes Reserve

Equipment Available:

- Hippocampe beach wheelchair
- Track and Trail beach wheelchair
- Beach walker

The beach walker and Hippocampe are portable and can be taken to different locations. The Track and Trail is not to be dismantled. It is designed to stay assembled for easy access at Keith Holmes Reserve.

Bookings are made by contacting Mandurah Ocean Marina Chalets

Address: 6 The Lido, Mandurah

Phone: 9535 8173

Email: chalets@marinachalets.com.au

Office Hours: Monday - Thursday 9am to 3pm, Friday and Saturday 9am to 5pm, Sunday closed

The storage key may be provided outside of regular hours by sharing the lock-box details.

Mandurah's Eastern Foreshore

Equipment Available:

- Mobi Beach Wheelchair
- Platypus Aquatic Wheelchair
- A hoist is available in the Changing Places facility

Booking Information

No booking is necessary. A Master Locksmiths Access Key (MLAK) is required to access this equipment. Loan keys are not available. Please note that beach wheelchairs are not to be taken away from the Eastern Foreshore.

Address: Beach wheelchair storage room on the Eastern Foreshore within the toilet block.

Scan the QR code for beach wheelchair usage details and how to apply for an MLAK.




Track and Trail beach wheelchair



Beach Walker





 Mandurah Surf Life Saving Club

Mandurah Surf Life Saving Club and Port Bouvard Surf Life Saving Club offer beach wheelchairs for borrowing during patrol hours. Contact the clubs for details.

Mandurah Surf Lifesaving Club

Phone: 9518 1419

Email: administration@mandurahslsc.asn.au

Address: 40 Orestes Street, San Remo

Port Bouvard Surf Lifesaving Club

Phone: 9582 2787

Email: admin@portbouvardslsc.com.au

Address: 101 Southport Boulevard, Dawesville

Changing Places

Spend more time exploring Mandurah with access to Changing Places. Located next to the Mandurah Visitor Centre and on Mandurah's Eastern Foreshore, Changing Places facilities offer a secure, clean space for people with disability who need extra room and assistance to use the toilet when out and about.

Changing Places feature a ceiling hoist, adult-size change table and room for two support people.

How to access a Changing Places facility?

Changing Places facilities are unlocked using a Master Locksmiths Access Key (MLAK). The MLAK system helps people with disability access some locked public facilities, including Changing Places facilities and Liberty Swings. One MLAK key will work across many locations throughout Australia that use the MLAK system.

Keys can be purchased by completing the application form at masterlocksmiths.com.au/mlak/. A limited number of complimentary MLAK's are available by applying to the City of Mandurah. Email hcc@mandurah.wa.gov.au for more information.



Scan the QR code for more information and for locations of other Changing Places facilities in Mandurah.



Recreational Options at Beach Destinations

Mandurah's beaches offer a variety of activities, and below are some options based on recent reviews by local people with disability.

Falcon Bay Beach is a local favourite with a café conveniently located across the road. Enjoy the view, check out the play equipment, and consider staying for a barbeque. Access is made easy with pathways, accessible toilets and parking. Beach matting is not available at this location due to safety concerns arising from sand and tides.

Madora Bay Beach is a popular destination, featuring an accessible boardwalk viewing platform, accessible toilet, and a conveniently located park across the road—a perfect spot for quality time with family and friends.

San Remo Beach is an ideal location for a picnic with stunning ocean views from the viewing platform and lookout. It offers an accessible toilet, play equipment, and a cafe serving coffee and other treats during specific hours. It's also a place to borrow a beach wheelchair with limited beach matting for supported sand access—confirm availability with the Mandurah Surf Life Saving Club.

While exploring Mandurah's beaches, consider checking out the Estuary Pool on the **Eastern Foreshore**. It offers both ramp and stair access. The adjacent beach has a ramp, making it ideal for beach wheelchair access.



📍 Madora Bay Beach Road



📍 Falcon Bay Beach



📍 San Remo Beach (Mandurah Surf Life Saving Club)



📍 Eastern Foreshore, Estuary Pool



City of Mandurah

council@mandurah.wa.gov.au

mandurah.wa.gov.au

9550 3777

If you need help to speak or listen on the phone, you can call the National Relay Service on **1300 555 727**.

For more information visit: relayservice.gov.au

This information is available in alternative formats on request.