



 San Remo Beach (Mandurah Surf Life Saving Club)

Mandurah Accessible Beach Guide

Plan before you go

The City of Mandurah is dedicated to fostering an accessible and inclusive community for people with disability. This guide outlines the facilities available at various beaches and connected open spaces spanning Mandurah's south, central, and north areas.

The provided information is designed to empower people with disability to plan their visits, ensuring beach days are stress-free and enjoyable.

Whether someone wants to swim, relax, enjoy the view, or have a picnic with friends, this resource assists in making informed choices about accessible beach options in the area.

Beach Accessibility Social Stories

To assist with planning a visit to a beach in Mandurah, you can find a Social Story™ about the experience on the City's website. Simply scan the QR codes or click the links below to access the video and PDF document versions.

A Social Story™ helps to explain new experiences and environments, offering support to people who are nervous about visiting a place or event for the first time.

Website: <https://www.mandurah.wa.gov.au/explore/getting-around/accessible-facilities-and-services>

QR code for video:



QR code for PDF version:



For more information about access and inclusion in Mandurah for people with disability **scan this QR code or visit the website:**
www.mandurah.wa.gov.au/community/programs-and-activities/access-and-inclusion



Popular Accessible Beach Locations

The beaches listed below were chosen by local people with disability as preferred locations, attributed to the accommodating natural environment and the availability of accessible amenities.

- Doddi's Beach (Shayne Street)
- Falcon Bay
- Keith Holmes Reserve
- Madora Bay Beach Road
- San Remo (Mandurah Surf Life Saving Club)
- Town Beach (Dolphin Drive)



To access reviews of local beaches, and to share your experiences, **visit the Spinal Life Accessible Australia web app** at www.accessibleaustralia.com.au or **scan this QR code**.



This guide highlights beach locations with accessible toilet amenities. For additional details about public toilet facilities in Mandurah, **scan the QR code** or **visit the National Toilet Map website** at toiletmap.gov.au



The website provides comprehensive information on location, accessibility, and opening hours of toilet facilities at beaches across Mandurah.



 Avalon Beach (Westview Parade)

Key

Refer to this key to explore the accessible facilities outlined for the beaches on the following two pages.



Accessible toilet



ACROD parking



Pram ramp



Connecting pathways



Accessible play equipment



Accessible water fountain



Accessible shelter and seating



Accessible BBQ



Beach matting



Accessible lookout



Views of ocean/water (without being on the beach)



Accessible shower






Beach matting








Beach matting is installed between December and February. New beach matting locations are being explored to provide safe and easy access. Some beaches have had matting removed due to deterioration and unsafe conditions of the specific areas.

Beach matting is **currently** provided at the following locations:

- Keith Holmes Reserve: Matting provided to the water and shade shelter.
- Orion Road: Approx 20m of matting, does not reach the water.
- Shayne Street (Doddi's Beach): Approx 15m of matting, does not reach the water and accessed from a grassed area.
- Town Beach (Off Dolphin Drive): Depending on tide, matting reaches close to the water.

Borrow a beach wheelchair or walker for easier access on the sand. Find more details on pages 8-9. Beach matting might develop sand bumps over time, which can make it challenging to maneuver beach wheelchairs. It's a good idea to visit the locations beforehand and have two people available to assist in navigating the wheelchair over uneven surfaces.

Beach name						
Acerosa Boulevard South	Yes		No	Yes	Yes	
Avalon Beach (Westview Parade)	Yes	Yes	Yes	Yes	Yes	
Eastern Foreshore	Yes		Yes	Yes	Yes	
Falcon Bay	Yes		Yes	Yes	Yes	
Henson Street	Yes		Yes	Yes	Yes	
Hunter Street (Florida Beach)	Yes		Yes	No	No	
Keith Holmes Reserve (The Lido, Mandurah)	Yes		Yes	Yes	Yes	
Madora Bay Beach Road	Yes		Yes	Yes	Yes	
Mandurah Surf Life Saving Club (San Remo)	Yes		Yes	Yes	Yes	
Melros Beach	Yes	Yes	Yes	Yes	Yes	
Novara Foreshore Reserve (Cnr Owen Ave and Dampier Ave, Falcon)	Yes		Yes	Yes	Yes	
Orion Road	Yes		No	Yes	Yes	
Osprey Waters Foreshore Playground (Egret Point Rd, Erskine)	Yes		Yes	Yes	Yes	
Port Bouvard Surf Lifesaving Club (Pyramids Beach)	Yes	Yes	Yes	Yes	Yes	
Shayne Street (Doddi's Beach, Halls Head)	Yes		Yes	Yes	Yes	
Town Beach	Yes		Yes	Yes	Yes	

							
	Yes (near Boardwalk Blvd, play areas is in sand)	Yes	No	Yes (with support, near Boardwalk Blvd)	Yes	No	Yes
	No	Yes	Yes	Yes (with support)	Yes (with support)	No	No
	Yes		Yes	Yes (with support)	NA	No	Yes
	Yes	Yes	Yes	Yes	Yes	No	Yes
	Play area is in sand	Yes	Yes	Yes (with support)	No	No	Yes
	No	No	No	Yes	No	No	Yes
	Yes	Yes	Yes	Yes	NA	Yes, to the water and shade shelter	Yes
	No	No	Yes	No	Yes	No	No
	Yes (not all accessible)	No	Yes	Yes	Yes	Yes (approx. 15m)	Yes
	No	No	Play area in sand nearby at Melros Reserve	Yes (with support at Melros Reserve)	No	No (approx. 30m concrete pathway)	Yes
	Yes	Yes	Yes	Yes		No	Yes
	No	No	No	No	Yes	Yes (approx. 20m)	No
	Yes	Yes	Yes	Yes	No	No	Yes
	No	Yes	Yes	No	No	No	Yes
	No	Yes	Yes	No	No	Yes (approx. 15m)	Yes
	Play area is in sand	Yes	No	Yes (not an accessible BBQ)	No	Yes, close to water	Yes

Beach Wheelchairs and Beach Walker

A Hippocampe beach wheelchair, Track & Trail beach wheelchair and a beach walker are available for community to borrow at no cost from the Mandurah Ocean Marina Chalets (next to Keith Holmes Reserve).

Bookings can be made by completing an application form at the Mandurah Ocean Marina Chalets. Alternatively, the application form can be completed online and emailed to the Chalets.

Mandurah Ocean Marina Chalets

Address: 6 The Lido, Mandurah

Phone: 9535 8173

Email: chalets@marinachalets.com.au

Office Hours: Mon - Thurs 9am to 3pm, Fri & Sat 9am to 5pm, Sun closed

The storage key may be provided outside of regular hours by sharing the lock-box details.



For more information about how to hire beach access equipment please **scan the QR code** or **call 9550 3777**.





 Mandurah Surf Life Saving Club

The Mandurah Surf Life Saving Club and the Port Bouvard Surf Life Saving Club both have a beach wheelchair available to borrow during the hours that the nearby beaches are patrolled. Contact the clubs directly for more information.

Mandurah Surf Lifesaving Club

Phone: 9518 1419

Email: administration@mandurahslsc.asn.au

Address: 40 Orestes Street, San Remo

Port Bouvard Surf Lifesaving Club

Phone: 9582 2787

Email: admin@portbouvardslsc.com.au

Address: 101 Southport Boulevard, Dawesville

Changing Places

Spend more time exploring Mandurah with accessible facilities designed for everyone. With a facility located next to the Mandurah Visitor Centre, Changing Places provide a secure, clean facility for people with disability who need space and assistance to use the toilet when out and about.

Changing Places feature a ceiling hoist, adult-size change table and room for two support people.

How to access a Changing Places facility?

Changing Places facilities are unlocked using a Master Locksmith Access Key (MLAK). Companion Card Holders qualify for a free MLAK. If you are not a cardholder, contact the National Disability Services to check eligibility.

Email: changingplaces@nds.org.au

Phone: 1800 617 337



Scan the QR code for more information and for locations of other Changing Places facilities in Mandurah.



Recreational Options at Beach Destinations

Mandurah's beaches offer a variety of activities, and below are some options based on recent reviews by local people with disability.

Falcon Bay Beach is a local favourite with a café conveniently located across the road. Enjoy the view, check out the play equipment, and consider staying for a barbeque. Access is made easy with pathways, accessible toilets and parking. Beach matting is not available at this location due to safety concerns arising from sand and tides.

Madora Bay Beach is a popular destination, featuring an accessible boardwalk viewing platform, accessible toilet, and a conveniently located park across the road—a perfect spot for quality time with family and friends.

San Remo Beach is an ideal location for a picnic with stunning ocean views from the viewing platform and lookout. It offers an accessible toilet, play equipment, and a cafe serving coffee and other treats during specific hours. It's also a place to borrow a beach wheelchair with limited beach matting for supported sand access—confirm availability with the Mandurah Surf Life Saving Club.

While exploring Mandurah's beaches, consider checking out the Estuary Pool on the **Eastern Foreshore**. It offers both ramp and stair access. The adjacent beach has a ramp, making it ideal for beach wheelchair access.





City of Mandurah

council@mandurah.wa.gov.au

mandurah.wa.gov.au

9550 3777

If you need help to speak or listen on the phone, you can call the National Relay Service on **1300 555 727**.

For more information visit: relayservice.gov.au

This information is available in alternative formats on request.